Texas Department of Transportation

FORT WORTH DISTRICT
PUBLIC MEETING LAYOUT
OCTOBER 22, 2020
CARL L. JOHNSON, PE, DISTRICT ENGINEER
ERATH COUNTY
BUS 377J (WASHINGTON ST)
FROM: US 281 TO RETA AVENUE
CSJ: 0079-07-017
LENGTH: 2.90 MILES

TRAFFIC DATA		ROADWAY TYPE	DESIGN SPEED	FUNCTIONAL CLASSIFICATION
AVERAGE DAILY TRAFFIC	5,274 [2018] 7,380 [2038]	URBAN STREET	30 MPH	MINOR ARTERIAL

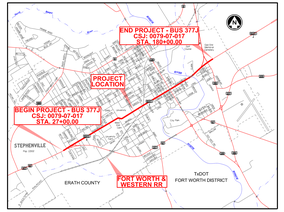

PROJECT LOCATION MAP
NOT TO SCALE

PRELIMINARY SUBMITTAL DATE: 10/14/2020
THE PLANS, INFORMATION OR OTHER DATA SHOWN HEREIN IS SUBJECT TO CHANGE AND MUST NOT BE CONSTRUCTED AS FINAL

GLENN D. GRAHAM, P.E. PE #72741 DATE

KCI TECHNOLOGIES, INC
10201 Katy Freeway,
Suite 400
Houston, TX 77043
Phone: 832.635.1540
Fax: 832.635.1543
www.kci.com
TBPE Registration No. F-10575

LEGEND

- EXISTING RIGHT OF WAY
- EXISTING ROADWAY
- PROPERTY LINE
- PROPOSED RIGHT OF WAY
- PROPOSED PEDESTRIAN BRIDGE
- PROPOSED ROADWAY
- PROPOSED DRIVEWAY
- PROPOSED CROSS WALK
- PROPOSED SIDEWALK
- PROPOSED DIRECTIONAL ISLAND
- EXISTING DIRECTION OF TRAFFIC FLOW
- PROPOSED DIRECTION OF TRAFFIC FLOW

NOTES:

1. THE EXISTING R.O.W. AND DIMENSIONS SHOWN ON THESE LAYOUTS WERE TAKEN FROM GOOGLE MAPS AND ARE SUBJECT TO VERIFICATION.
2. AERIAL IMAGERY FROM TEXAS NATURAL RESOURCES INFORMATION SYSTEM (TNRIS) DATED: DECEMBER 31, 2015
3. TRAFFIC DATA PROVIDED BY TXDOT TRANSPORTATION PLANNING & PROGRAMING DIVISION DATED: OCTOBER 23, 2018

ROLL 1 OF 2

COPYRIGHT © 2020 BY TEXAS DEPARTMENT OF TRANSPORTATION, ALL RIGHTS RESERVED

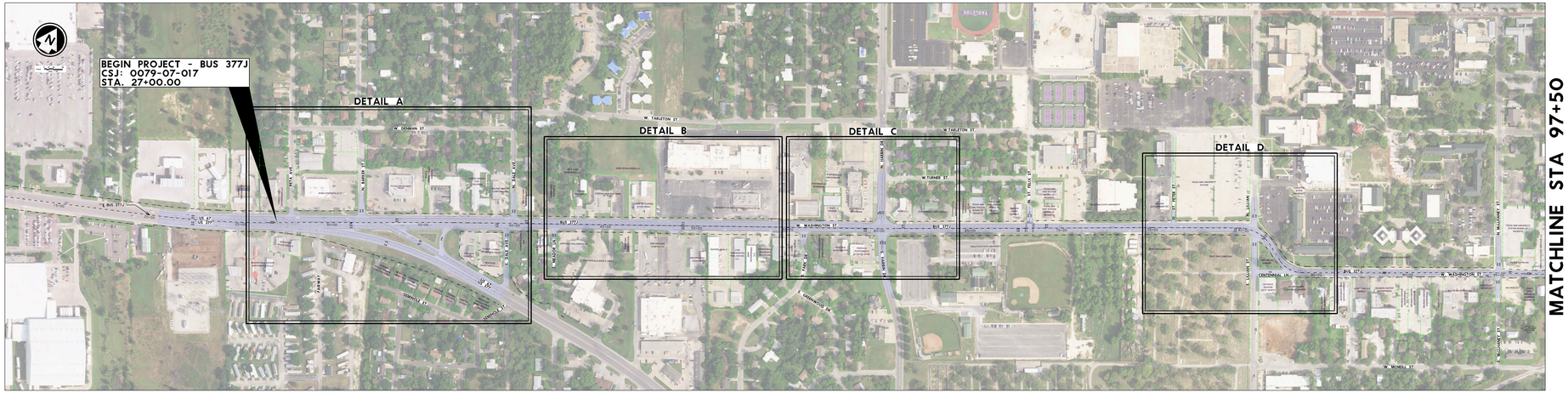

DETAIL A - PROPOSED IMPROVEMENT & SIGNAL MODIFICATIONS N. BARKER ST. & DALE AVE. (NOT TO SCALE)

DETAIL B - PROPOSED IMPROVEMENT HEB GROCERY STORE (NOT TO SCALE)

DETAIL C - CONDUCT A STUDY (TO EVALUATE AND DEVELOP A NEW TRAFFIC SIGNAL TIMING AND SYNCHRONIZATION PLAN FOR IMPLEMENTATION) HARBIN DR. (NOT TO SCALE)

DETAIL D - PROPOSED IMPROVEMENT LILLIAN ST. (NOT TO SCALE)

Texas Department of Transportation

FORT WORTH DISTRICT
PUBLIC MEETING LAYOUT
OCTOBER 22, 2020
CARL L. JOHNSON, PE, DISTRICT ENGINEER
ERATH COUNTY
BUS 377J (WASHINGTON ST)
FROM: US 281 TO RETA AVENUE
CSJ: 0079-07-017
LENGTH: 2.90 MILES

TRAFFIC DATA		ROADWAY TYPE	DESIGN SPEED	FUNCTIONAL CLASSIFICATION
AVERAGE DAILY TRAFFIC	5,274 [2018] 7,380 [2038]	URBAN STREET	30 MPH	MINOR ARTERIAL

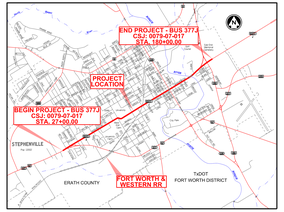

PROJECT LOCATION MAP
NOT TO SCALE

PRELIMINARY SUBMITTAL DATE: 10/14/2020
THE PLANS, INFORMATION OR OTHER DATA SHOWN HEREIN IS SUBJECT TO CHANGE AND MUST NOT BE CONSTRUCTED AS FINAL

GLENN D. GRAHAM, P.E. PE #72741 DATE

KCI TECHNOLOGIES, INC
10201 Katy Freeway,
Suite 400
Houston, TX 77043
Phone: 832.635.1540
Fax: 832.635.1543
www.kci.com
TBPE Registration No. F-10575

LEGEND

- EXISTING RIGHT OF WAY
- EXISTING ROADWAY
- PROPERTY LINE
- PROPOSED RIGHT OF WAY
- PROPOSED PEDESTRIAN BRIDGE
- PROPOSED ROADWAY
- PROPOSED DRIVEWAY
- PROPOSED CROSS WALK
- PROPOSED SIDEWALK
- PROPOSED DIRECTIONAL ISLAND
- EXISTING DIRECTION OF TRAFFIC FLOW
- PROPOSED DIRECTION OF TRAFFIC FLOW

NOTES:

1. THE EXISTING R.O.W. AND DIMENSIONS SHOWN ON THESE LAYOUTS WERE TAKEN FROM GOOGLE MAPS AND ARE SUBJECT TO VERIFICATION.
2. AERIAL IMAGERY FROM TEXAS NATURAL RESOURCES INFORMATION SYSTEM (TNRIS) DATED: DECEMBER 31, 2015
3. TRAFFIC DATA PROVIDED BY TXDOT TRANSPORTATION PLANNING & PROGRAMING DIVISION DATED: OCTOBER 23, 2018

ROLL 1 OF 2

COPYRIGHT © 2020 BY TEXAS DEPARTMENT OF TRANSPORTATION, ALL RIGHTS RESERVED